

**SUBMITTAL TO THE BOARD OF SUPERVISORS
COUNTY OF RIVERSIDE, STATE OF CALIFORNIA**

417 B



FROM: TLMA - Transportation Dept.

SUBMITTAL DATE: April 7, 2003

SUBJECT: Resolution 413-530 to Establish No-Stopping Zones,
Lincoln Street, Home Gardens area

RECOMMENDED MOTION:

That the Board adopt Resolution 413-530 to establish No-Stopping Zones on Lincoln Street in the Home Gardens area, as described in attached Resolution 413-530.

BACKGROUND:


The Transportation Department was contacted by a resident of the Home Gardens area who is concerned about large vehicles such as recreational vehicles and semi-trucks parking along Lincoln Street.

Transportation Department staff conducted a field review of the site and determined that the proposed no-stopping zones will improve sight distance at intersections with cross-streets and the general security of the neighborhood.

Based on this review, the Transportation Department recommends approval of these No-Stopping Zones.

The Transportation Department staff has contacted the Riverside Area office of the California Highway Patrol regarding the proposed zones.

County Counsel has approved this resolution.


George A. Johnson
Director of Transportation

LTT:bjl
attachments
cc: County Counsel
Lawrence Tai

REVIEWED BY EXECUTIVE OFFICE
[Signature]
DATE 4/9/03

Department Recommendation: Consent Policy
Per Executive Office: Consent Policy

Prev. Agn. Ref.

Dist. 2

AGENDA NO.

2.7

2 RESOLUTION NO. 413-530
3 ESTABLISHING NO-STOPPING ZONES
4 IN THE HOME GARDENS AREA

5 BE IT RESOLVED, DETERMINED AND ORDERED by the Board of Supervisors,
6 County of Riverside, State of California, in regular session on April 15, 2003,
7 that pursuant to Ordinance No. 413, the following No-Stopping Zones are hereby established in
8 the Home Gardens area:

9
10 On the east side of Lincoln Street starting at a point 50 feet north of the
11 centerline of Indiana Avenue to a point 2,317 feet north of said centerline, a total
12 distance of approximately 2,267 feet.

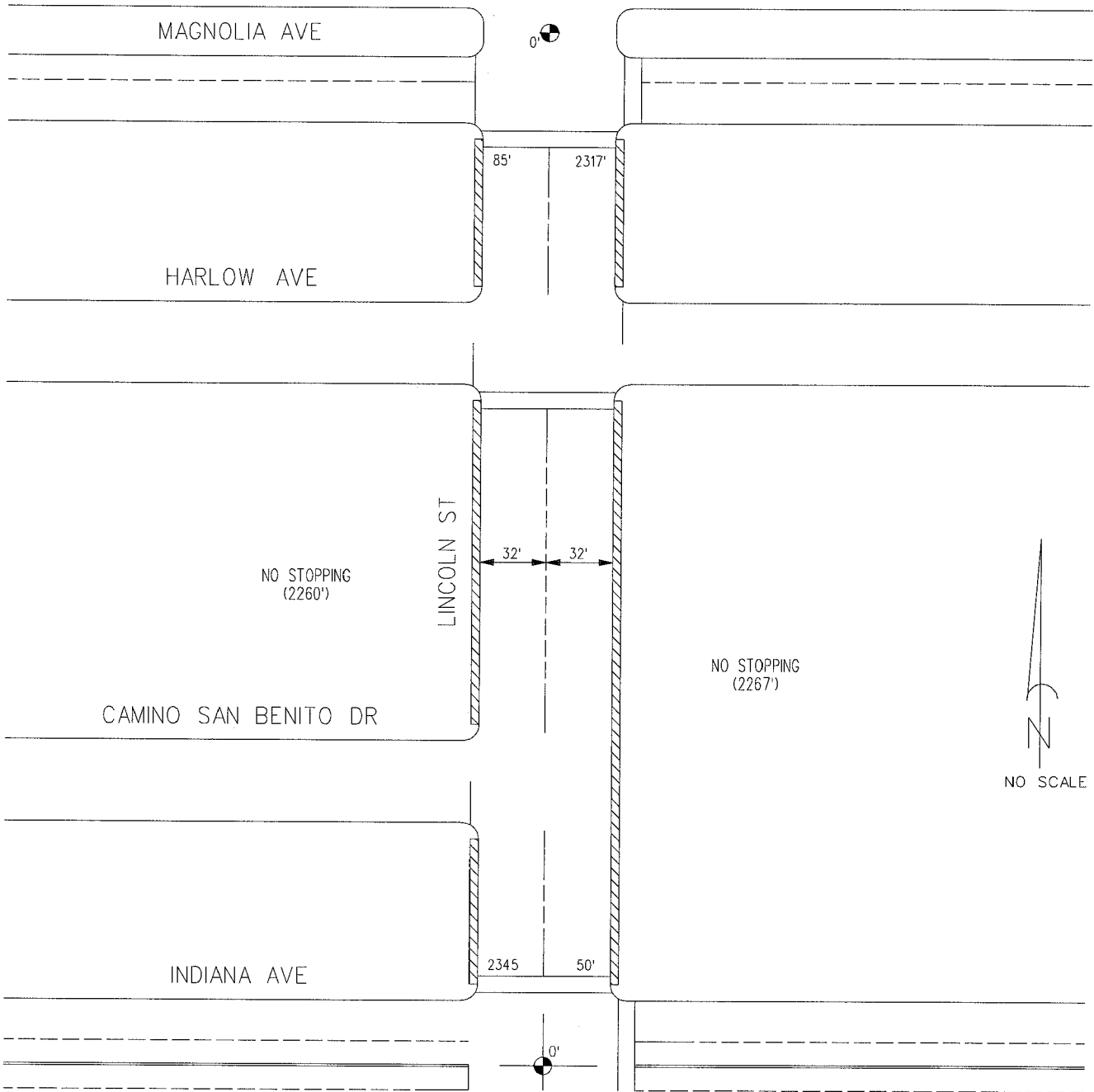
13
14 On the west side of Lincoln Street starting at a point 85 feet south of the
15 centerline of Magnolia Avenue to a point 2,345 feet south of said centerline, a
16 total distance of approximately 2,260 feet.

17 AH:bjl
18 February 26, 2003

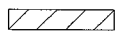

19 F:\Traffic\RESO\Resolutions\413-530.doc

FORM APPROVED
COUNTY COUNSEL

MAR 04 2003
BY Gordon V. Ubo



LEGEND:


-  PROPOSED NO STOPPING
-  POINT OF INTERSECTION

COUNTY OF RIVERSIDE
 TRANSPORTATION DEPARTMENT
 TRAFFIC ENGINEERING SECTION

RESTRICTED PARKING ZONE
 ON
 LINCOLN STREET
 IN THE
 HOME GARDENS

FILE REFERENCE

SRF NO. 03-02-003
 CAD FILE: NOPARK231
 MAP PAGE: 23A



DATE	DRAWN BY	PAGE
2/6/2003	A. HIGGS	1 OF 1